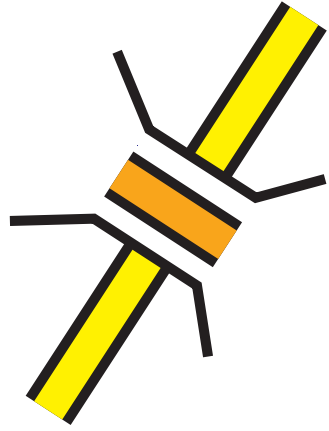


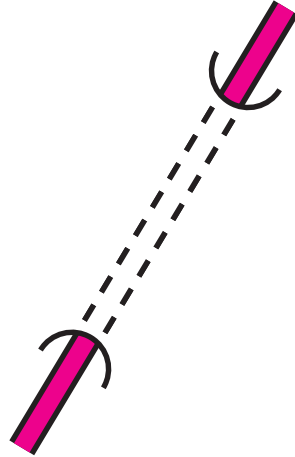
© 1

1:50 000 scale
Landranger ®




© 2

1:50 000 scale
Landranger ®




© 3

1:50 000 scale
Landranger ®



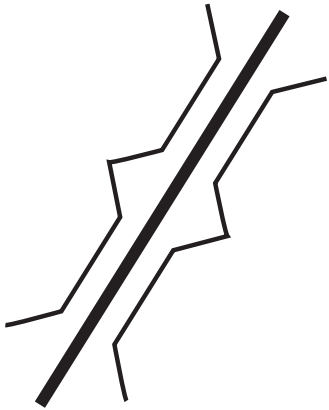
© 4

1:50 000 scale
Landranger ®



© 5

1:50 000 scale
Landranger ®



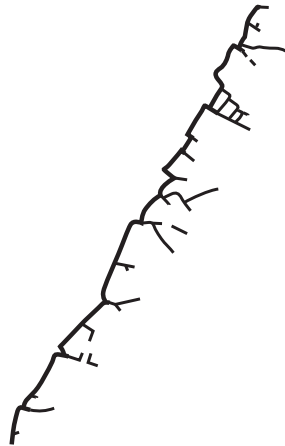
© 6

1:50 000 scale
Landranger ®



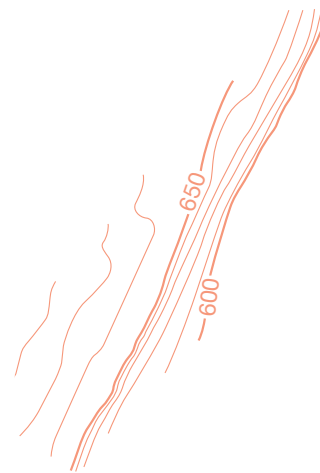
© 7

1:50 000 scale
Landranger ®



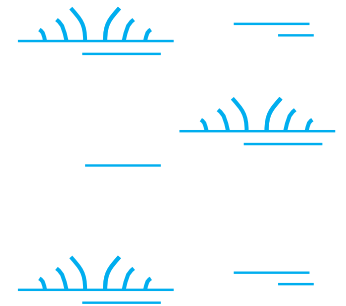
© 8

1:50 000 scale
Landranger ®




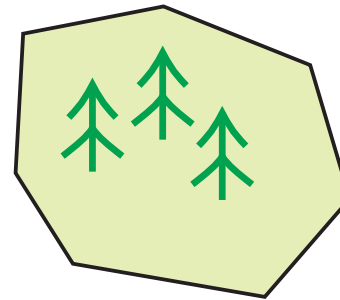

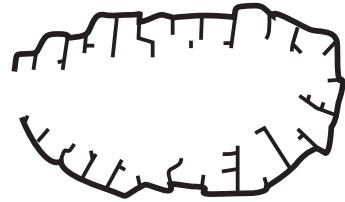
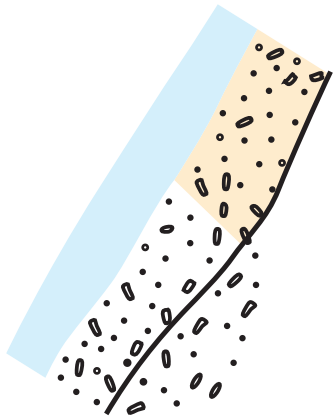
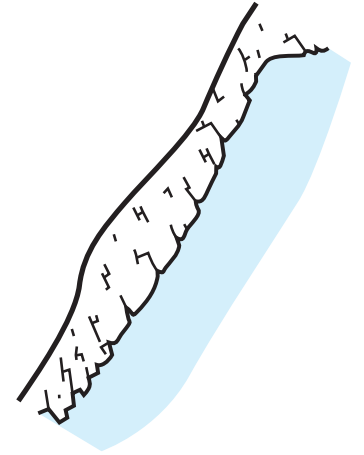

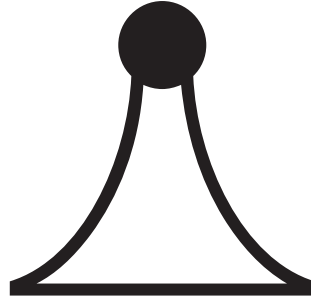
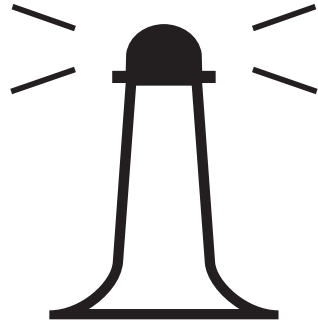
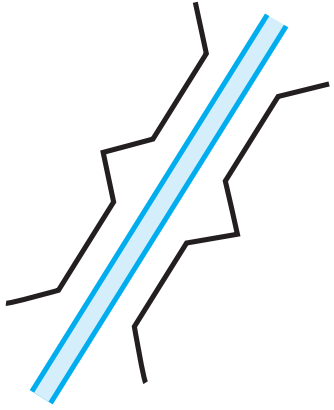
© 9


1:50 000 scale
Landranger ®



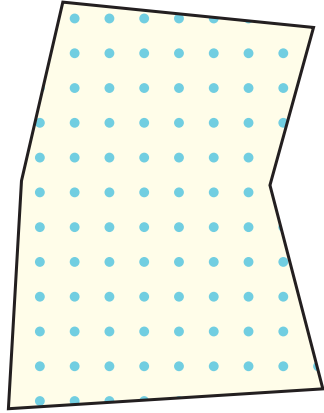
© 10

1:50 000 scale
Landranger ®

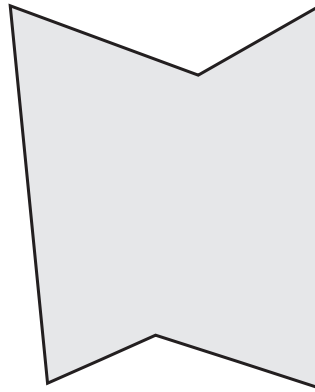




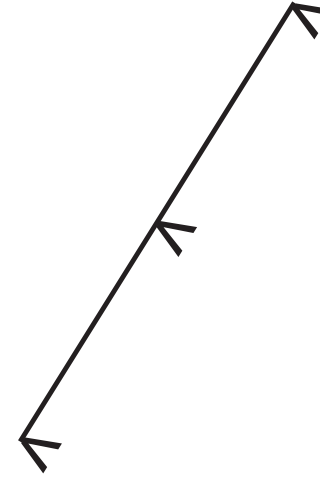
1:50 000 scale
Landranger ®




1:50 000 scale
Landranger ®




1:50 000 scale
Landranger ®



1:50 000 scale
Landranger ®




1:50 000 scale
Landranger ®



1:50 000 scale
Landranger ®




1:50 000 scale
Landranger ®





1:50 000 scale
Landranger ®



1:50 000 scale
Landranger ®



1:50 000 scale
Landranger ®



PH

MS






MP


CH

PC

TH

CG





1:50 000 scale Flashcards Map Symbol Index

1		14		27		40	PC
2		15		28		41	TH
3		16		29	+	42	CG
4		17		30		43	
5		18		31	(H)	44	
6		19		32		45	
7		20		33		46	
8		21		34		47	
9		22		35	P	48	
10		23		36	PH	49	
11		24		37	MS	50	
12		25	- > -	38	MP	51	
13		26		39	CH	52	

For further Information contact the Education Team,
Ordnance Survey, Romsey Road, SOUTHAMPTON, SO16 4GU.

1:50 000 scale Flashcards Map Symbol Descriptions

1 Footbridge	27	} Places of Worship {	} with tower with spire etc without above
2 Bridge	28		
3 Road tunnel	29		
4 Station (principal)	30 Glasshouse		
5 Level crossing	31 Heliport		
6 Viaduct	32 Triangulation pillar		
7 Rock outcrop	33 Windmill		
8 Cliff	34 Windpump / Generator		
9 Contours	35 Post office		
10 Marsh or salting	36 Public house		
11 Aqueduct	37 Milestone		
12 Lighthouse	38 Milepost		
13 Beacon	39 Clubhouse		
14 Slopes	40 Public convenience		
15 Flat rock	41 Town Hall		
16 Shingle	42 Coast Guard		
17 Quarry	43 Information centre		
18 Spoil heap	44 Viewpoint		
19 Coniferous wood	45 Parking		
20 Non-coniferous wood	46 Picnic site		
21 Mixed wood	47 Camp site		
22 Orchard	48 Caravan site		
23 Park or ornamental grounds	49 Youth hostel		
24 Electricity transmission line	50 Golf course		
25 Pipe line	51 Bus or coach station		
26 Radio or TV mast	52 Public telephone		

For further Information contact the Education Team,
Ordnance Survey, Romsey Road, SOUTHAMPTON, SO16 4GU.